



Post-election violence in Côte d'Ivoire in late 2010 caused over **600,000** Ivorians to be displaced within the country.¹ More than **153,000** refugees still remain in neighbouring countries after the crisis.² Emergency humanitarian interventions to aid the displaced people and those returning home continue in 2012.

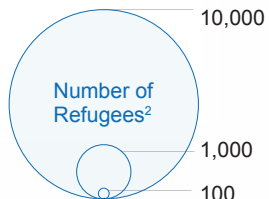
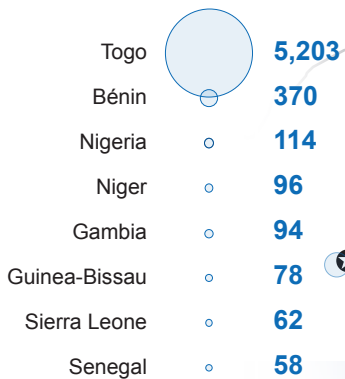
Displacements

More than **120,000**³ people remain displaced in Côte d'Ivoire, while **128,067**⁴ Ivorian refugees inhabit 6 camps and are spread in 209 villages² in host families within Liberia.

Returns

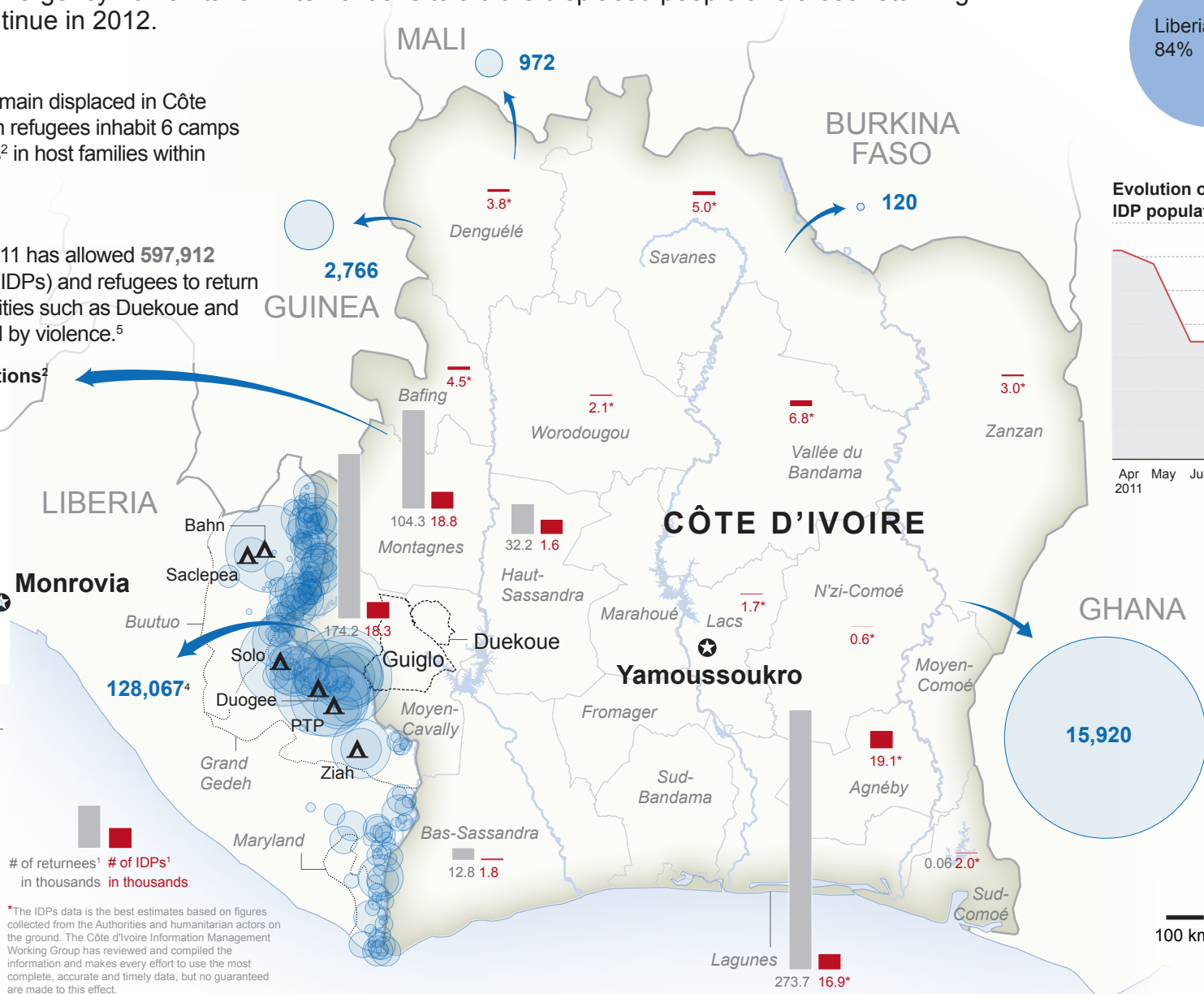
Relative stability since July 2011 has allowed **597,912** Internally Displaced Persons (IDPs) and refugees to return home to rebuild their lives in cities such as Duekoue and Guiglo, which were decimated by violence.⁵

Other Ivorian refugee populations²



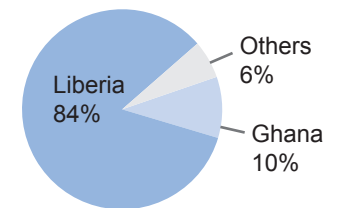
000 Number of refugees

▲ Refugee camp

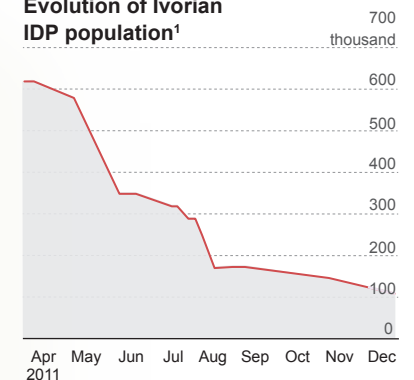


*The IDPs data is the best estimates based on figures collected from the Authorities and humanitarian actors on the ground. The Côte d'Ivoire Information Management Working Group has reviewed and compiled the information and makes every effort to use the most complete, accurate and timely data, but no guaranteed are made to this effect.

Ivorian refugees by country²



Evolution of Ivorian IDP population¹



Sources:
¹Côte d'Ivoire IM Working Group - as of 18 Jan 2012.
²UNHCR Refugees Data as of 28 Dec 2011.
³Cluster CCCM, CDI. Côte d'Ivoire Mouvement de populations. 18 Jan 2011.
⁴UNHCR. One UN Weekly Humanitarian Sitrep. 09-18 January 2012.
⁵Cluster Protection, CDI, Cluster CCCM. Côte d'Ivoire Mouvement de populations. 18 Jan 2012.

Creation date:
 06 Feb 2012
 Glide: OT-2010-000255-CIV
 Data sources: UNCS, ONUCI, Europa Technologies, WFP
 Feedback: ochaavmu@un.org
<http://unocha.org>
www.reliefweb.int

The boundaries and names shown and the designations used on all maps do not imply official endorsement or acceptance by the United Nations.

100 km